

Floristic, Life Form, and Chorological Studies of Saldaran Protected Region, Chaharmahal and Bakhtiari Province, Iran

Fatemeh Hasanzadeh¹, Navaz Kharazian^{1*}, Mohammad Reza Parishani²

¹ Department of Botany, Faculty of Sciences, Shahrekord University, Shahrekord, Iran

² Department of Biology, Faculty of Sciences, Shahid Chamran University, Ahvaz, Iran

Corresponding Author: nkharazian@gmail.com

Received: 11 September 2017

Accepted: 25 October 2017

Abstract

Saldaran protected region with about 14,000 hectares is located at longitude 50°34'E and latitude 32°4'N at 115 km of southwest of Shahr-e Kord City. This area is one of the important genetic resources in the Zagros Mountains. In the present study, floristic elements, life forms, chorological analysis, protected status, pasture and poisonous plants were investigated. All specimens were collected during all vegetation seasons and in several stages from March 2015 to July 2017. A total of 267 species, 190 genera, and 56 families were identified. The results show that 11 families, 41 genera, 51 species were monocotyledon, 44 families, 148 genera, and 215 species were dicotyledon and 1 species belonged to Pteridophyta. Based on life form data, the species were hemicytrophite (41%), therophyte (35%), geophyte (16%), phanerophyte (5%), chamaephyte (2%) and parasite (1%). In term of geographical distribution, Irano-Turanian chorotype was a major component (57%, 152 species) in this region. A total of 153 mono-regional, 61 bi-regional and 53 pluri-regional species were identified. In addition, 32 endemic, 106 pasture and 23 poisonous species were determined. In terms of protective status, the species were Near Threatened (47%) and Endangered (3%). The data obtained from the present study is reported for the first time for Iran.

Key words: Chorotype; Endemic; Irano-Turanian; Pasture; Endangered

Introduction

Vegetation is one of the most important units of natural ecosystems that is investigated for managing and conserving of natural resources (Nimis, 1985). Floristic studies are the first step to investigate the ecology and phytogeography, identify the new plant species, detect destructive factors in natural habitats, and preserve genetic resources (Naqipour Borj, 2011; Feyzi *et al.*, 2014). Flora of each region is composed of response to the biological conditions, evolution of floristic elements and geographical situation in the past periods (Tavakoli & Mozaffarian, 2004).

Life form of each species, which is based on ecological adaptation to environmental conditions (Feyzi *et al.*, 2014), is useful for estimating ecosystem function, displaying vegetation diversity and species richness patterns

(Diaz & Cabido, 1997). The dominance of each life form also detects the biological conditions of habitats and ecological dependence of environment (Archibold, 1995). Additionally, the chorotype studies in different vegetation give valuable information to detect plant diversity (Yousefi, 2006). The plant species present the genetic resources in each country and world heritage. Consequently, studies of plant species are an appropriate context for ecology, pasture, watershed management, and plant gene pools. Moreover, identification of plant species facilitates other life form studies (Vaseqi *et al.*, 2008; Abbasi *et al.*, 2012).

Chaharmahal and Bakhtiari province with an area of 16,533 Km² is one of the high altitude areas in the central Iranian plateau from Zagros Mountains (Assadi *et al.*, 2009). It is represented by different climate and various weather features resulting from Zagros Mountainous region with

special geography and topography conditions (Assadi *et al.*, 2009).

Several floristic centers were recognized in this province due to microclimate diversity, various elevations, topography, and soil texture diversity (Shirmardi *et al.*, 2011). Based on local floristic investigations, Assadi *et al.* (2009) reported floristic elements of Sabz-e Kouh protected region in the east of this province including 73 families, 285 genera and 433 species. Moreover, different life forms such as hemicryptophytes, therophytes, phanerophytes and geophytes were identified in the study area. In Karsanak protected region located in the northwest of Chaharmahal and Bakhtiari province, 43 families, 191 genera, and 276 species were identified. Of these species, 76.25% were Irano-Turanian elements and 53 species were in threatened position (Pairanj *et al.*, 2011). In addition, Mozaffarian *et al.* (2014) determined 487 species from Qeisari region in this province (Chaharmahal and Bakhtiari). In Helen protected region (Chaharmahal and Bakhtiari), 56 endemic species were reported including Irano-Turanian elements (Shirmardi *et al.*, 2014). There were previous reports from Gardan-e Rokh in the northeast (Arian Manesh *et al.*, 2009), Kelar in the central area (Shahrokhi *et al.*, 2011), Sheida protected region in the north (Vahabi *et al.*, 2017), and Kouh-e Sheet in the northwest of Chaharmahal and Bakhtiari (Dehqani *et al.*, 2016). These documents showed a high floristic diversity within the province. The permanency of a vegetative region is mostly concerned with the number of species and resistance to endangered status (Basiri *et al.*, 2011). The highest number of species belonged to Kelar region with 600 species from which 67 were endemic species. Furthermore, 12 species from this region were identified to be vulnerable (Shahrokhi *et al.*, 2011).

In the case of applied plant species, there were different reports from the floristic elements of Chaharmahal and Bakhtiari province. A total of 190 species were identified as medicinal, pasture, poisonous and industrial specimens (Arian Manesh *et al.*, 2009; Shahrokhi *et al.*, 2011; Qasemi *et al.*, 2015; Vahabi *et al.*, 2017). Since there is no report from Saldaran protected region, the present floristic study was conducted to 1) recognize the floristic elements 2)

determine the life forms spectra, 3) identify the geographical distribution (chorology) based on the floristic components, and 4) detect the endemic, pasture, poisonous, and protected status of plants species. All data for the study area are reported for the first time.

Materials and Methods

The features of studied area

The Saldaran protected region is one of the high mountainous areas in the center of Chaharmahal and Bakhtiari province. This region with an area of 14,000 hectares is located at longitude 50°34'E and latitude 32°4'N at 115 km from the southwest of Shahr-e Kord and 140 km from the south of Farsan. The altitude of the region was ranged from 1469-3215 m. It is bordered with Alikouh, Qeisari, and Dashtak in the northwest, Jounegan in the northeast, Qaleh Darvish and Rostamabad in the west, and Ardal and Tang-e Darkesh in the south (Fig. 1).

The climate conditions of this region were also estimated using the De Martonne aridity index (1926): $I=P/T+10$ where P is annual precipitation and T is annual mean temperature.

The climate information was provided by the meteorological station at Ardal. The climatic features were specified during four years. The high precipitation during six months of winter and spring showed the wet season. According to meteorological agency, during 2009-2013, the mean annual precipitation, mean annual temperature, and minimum and maximum of absolute temperatures were 482.4 mm, 15.1°C, -11°C and 39.8°C, respectively. The maximum of 24-hour rainfall was 53.6 mm, the number of frost days per year was 72 days, and average relative humidity was 56.1. De Martonne's (1926) coefficient was estimated to be 19.219. As presented in Fig. 2, the climate of this region is semi-arid. There are few geological reports on this protected region. According to environmental protection agency, this region belongs to Sanandaj-Sirjan zone and the highland plain of Zagros area. The geological formations of this area consist of Eocene-Oligocene calcareous sediments, which are comprised of nomolytic white limestone, marl lime, and dolomite limestone.




Fig. 1. The geographical position of Saldaran protected region in Chaharmahal and Bakhtiari province.

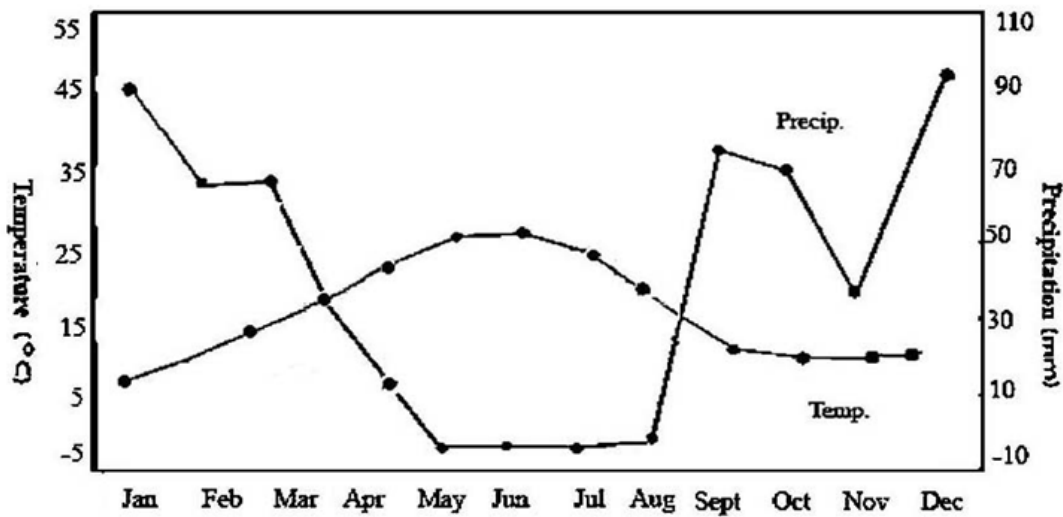


Fig. 2. Climatic diagram from meteorological station from Ardal covering the years 2009-2013.

The formations can be followed by the prevailing trend of the Zagros trust at the northwest-southeast and the slope to the northeast (Bahraminia *et al.*, 2013). Soil texture of this region is not recognized. The adjacent regions such as Farsan and Joneqan contain non-dense clay, clay loam, and silty loam (Afrouzi & Mohammadzade, 2011). The synclines have been influenced by a large-scale erosion system that produced Saldaran heights (Fezunia *et al.*, 2017). Moreover, the gypsum,

silica, and sandy soils are reported in Ardal region (Fezunia *et al.*, 2017).

Research method

To collect the specimens of Saldaran protected region, the geographical maps (scale: 1/25000) were first investigated. Furthermore, the field visits and collecting the specimens were carried out from March 2015 to July 2017 during all vegetation seasons and in several stages.

Flora Iranica (Rechinger, 1963-2005), Flora of Iran (Qahreman, 1982-2008; Assadi *et al.*, 1988-2012), vegetation of Iran (Mobayen, 1975-1996) and Flora of Turkey (Davis, 1965-1988) were used to identify and determine the collected specimens. The herbarium specimens were confirmed by the herbarium sheet of Agriculture Research Center of Shahr-e Kord. All the collected specimens were deposited in the Herbarium of Shahr-e Kord University. All identified species were also confirmed by International Plant Name Index (IPNI, 2017), the plant list (www.theplantlist.org), and Qaremaninezhad & Nezhad Falatoury (2016). The life forms of the species were determined by Raunkiaer's method (1934). The chorotype of each floristic elements was identified using Zohary (1973) and Flora of Iran (Assadi *et al.*, 1990-2002). The conservation status was also defined by Red Data Book and IUCN website (Jalili and Jamzad 1999; www.iucn.org). Moreover, reliable references (Asri, 2011-2012; Mozaffarian, 2015) were applied to identify the pasture and poisonous values of each species.

Results

The results of floristic studies are presented by a total of 267 species, 190 genera, and 56 families identified in Saldaran protected region. There were 11 families, 41 genera, 51 species of monocotyledon, followed by 44 families, 148 genera, 215 species of dicotyledon, and 1 species of Pteridophyta (Table 1). The highest number of species and genera belongs to Asteraceae with 26 genera and 33 species (19%), Fabaceae with 12 genera and 32 species (18%), Poaceae with 21 genera and 26 species (15%), Brassicaceae with 15 genera and 18 species (10%), Lamiaceae with 10 genera and 18 species (10%), Caryophyllaceae with 10 genera and 13 species (7%), and Apiaceae with 9 genera and 10 species (6%) (Table 2). The largest genera were *Astragalus* L. (8 species), *Euphorbia* L. (7 species), *Vicia* L. (6 species), *Medicago* L. (6 species), *Galium* L. (5 species) and *Stachys* L. (5 species) (Table 2). Additionally, there were 149 monotypic genera including Asteraceae (21 genera), Poaceae (18 genera), Brassicaceae (12 genera), Apiaceae (8 genera) and Caryophyllaceae (8 genera) (Table 2). In

addition, a total of 22 sub-species and 2 varieties were identified. The highest number of sub-species was observed in Fabaceae (5 subspecies), Asteraceae (3 subspecies), and Caryophyllaceae (3 subspecies) (Table 1).

A total of 34 species were reported for the first time from Chaharmahal and Bakhtiari province. Some of these species are *Bupleurum croceum* Fenzl. (Apiaceae), *Ornithogalum cuspidatum* Bertol. (Asparagaceae), *Cousinia onopordioides* Ledeb. (Asteraceae), *Erysimum koelzii* Polatschek & Rech.f. (Brassicaceae), *Arenaria serpyllifolia* L. (Caryophyllaceae), *Sedum nanum* Boiss. (Crassulaceae), *Valerianella tuberculata* Boiss. (Caprifoliaceae), *Bryonia aspera* Steven ex Ledeb. (Cucurbitaceae), *Euphorbia esula* L. (Euphorbiaceae), *Astragalus perpexus* Maassoumi. (Fabaceae), *Piptatherum laterale* (Regel) Nevski. (Poaceae), *Viola occulta* Lehm. (Violaceae) and *Orobanche hirtiflora* (Reut.) Tzvelev (Orobanchaceae) (Table 1). The life form of each species was also identified. The results showed that hemicryptophyte (41%) and therophyte (35%) contain the highest proportion of life form spectra followed by geophyte (16%), phanerophyte (5%) and chamaephyte (2%) (Table 3). Asteraceae (20%), Fabaceae (16%) and Lamiaceae (13%) represented the highest percent of hemicryptophytes, followed by Poaceae (13%), Brassicaceae (13%) and Fabaceae (12%) with the highest proportion of terophytes.

In terms of geographical distribution, the Irano-Turanian elements were in a high proportion (57%; 152 species). Other chorotypes such as Irano-Turanian/Euro-Siberian (15%), Irano-Turanian/Euro-Siberian/Mediterranean (9%), Pluri-regional (6%), Irano-Turanian/Mediterranean (5%), Irano-Turanian/ Euro-Siberian/Saharo-Sindian (3%), Cosmopolite (3%) and Irano-Turanian/ Saharo-Sindian (2%) were in low percent (Table 4). The highest amounts of Irano-Turanian elements were found to be Asteraceae (13%), Fabaceae (12%), Lamiaceae (9%) and Poaceae (9%). The rest of the families were in low range (1-7%). Moreover, mono-regional (57%), bi-regional (23%) and pluri-regional (20%) were also detected in this region.

Table 1. The list of collected species from Saldaran protected region. Ph: phanerophyte, Ch: chamaephyte, G: geophyte, H: hemicryptophyte, T: therophyte, Cosm: cosmopolite, IT: Irano-Turanian, M: Mediterranean, Pl: pluri-regional, IT-ES-M: Irano-Turanian/ Euro-Siberian/ Mediterranean, IT-M: Irano-Turanian/ Mediterranean, IT-ES: Irano-Turanian/ Euro-Siberian, IT-SS: Irano-Turanian/ Saharo-Sindian, IT-ES-SS: Irano-Turanian/ Euro-Siberian/ Saharo-Sindian, *: reported for the first time in Chaharmahal and Bakhtiari province, No: herbarium number.

Name of taxa	Life form	Chorotype	Protected status	Endemic	Pasture	Poisonous	Altitude	No.
Amaranthaceae								
<i>Noaea mucronata</i> (Forssk.) Asch. & Schweinf.	Ch	IT-M			+		2345	1001
Amaryllidaceae								
<i>Allium atroviolaceum</i> Boiss.	G	IT					2230	1002
<i>Allium rubellum</i> M.Bieb.	G	IT					2150	1003
Anacardiaceae								
<i>Pistacia atlantica</i> Desf.	Ph	IT					1895	1004
Apiaceae								
<i>Bunium elegans</i> (Fenzl) Freyn	G	IT					2120	1005
<i>Bupleurum croceum</i> Fenzl.*	H	M					2653	1006
<i>Chaerophyllum macropodium</i> Boiss.	H	IT	DD				2331	1007
<i>Falcaria vulgaris</i> Bernh.	H	IT-ES-M					2489	1008
<i>Grammosciadium Scabridum</i> Boiss.	H	IT					1950	1009
<i>Lisaea heterocarpa</i> Boiss.	T	IT					2985	1010
<i>Scandix iberica</i> M.Bieb.	T	IT			+		2400	1011
<i>Scandix stellata</i> Banks & Sol.	T	IT-ES-M	DD		+		2130	1012
<i>Torilis leptophylla</i> (L.) Rchb.f.	T	IT-M					1943	1013
<i>Turgenia latifolia</i> (L.) Hoffm.	H	IT					1720	1014
Araceae								
<i>Arum rupicola</i> Boiss.	G	IT-ES					2990	1015
Asparagaceae								
<i>Bellevalia cyanopoda</i> Wendelbo	G	IT		+			1790	1016
<i>Muscari neglectum</i> Guss. ex Ten.	G	IT					2753	1017
<i>Ornithogalum arcuatum</i> Steven	G	IT					1820	1019
<i>Ornithogalum cuspidatum</i> Bertol.*	G	IT					1860	1018
<i>Zagrosia persica</i> (Hausskn.) Speta	G	IT					1756	1020
Asteraceae								
<i>Achillea santolinoides</i> Lag. subsp. <i>wilhelmsii</i> (K.Koch) Greuter	H	IT			+		2984	1021
<i>Anthemis odontostephana</i> Boiss. var. <i>tubicina</i> Boiss. & Hausskn.	T	IT	DD	+	+		2796	1022
<i>Carduus pycnocephalus</i> L.	T	IT-M					2534	1023
<i>Carthamus oxyacantha</i> M.Bieb.	T	IT	DD		+		2331	1024
<i>Centaurea iberica</i> Trevir. ex Spreng.	H	IT-ES			+		1980	1025
<i>Centaurea solstitialis</i> L.	H	IT-SS			+	+	1750	1026
<i>Centaurea virgata</i> Lam. subsp. <i>squarrosa</i> (Boiss.) Gugler	H	IT-ES	DD		+		1846	1027
<i>Chardinia orientalis</i> (L.) Kuntze	H	IT					2480	1028
<i>Cichorium intybus</i> L.	H	PL			+		1890	1029
<i>Cirsium arvense</i> (L.) Scop.	G	PL	DD		+	+	2648	1030
<i>Cousinia onopordioides</i> Ledeb.*	H	IT			+		3215	1031
<i>Crepis sancta</i> (L.) Bornm.	T	IT-ES-M					1975	1032
<i>Crupina crupinastrum</i> (Moris) Vis.	T	IT-M					2649	1033
<i>Cyanus depressus</i> (M.Bieb.) Soják	H	IT	DD		+		1894	1034
<i>Gundelia tournefortii</i> L.	H	IT-ES-M	DD		+		2675	1035
<i>Hedypnois rhagadioloides</i> (L.) F.W.Schmidt.	T	IT					2364	1036
<i>Helichrysum oligocephalum</i> DC.	H	IT	NT	+			1780	1037
<i>Jurinea berardioides</i> (Boiss.) O.Hoffm.	H	IT					2562	1038
<i>Lactuca microcephala</i> DC.	G	IT		+			1980	1039
<i>Lactuca persica</i> Boiss.	H	IT	DD				1963	1040
<i>Lasiopogon muscoides</i> (Desf.) DC.	T	IT-ES-M					2300	1041
<i>Rhaponticum repens</i> (L.) Hidalgo	H	IT-ES				+	2654	1042
<i>Scorzonera rupicola</i> Hausskn.	H	IT	NT	+			2986	1043

Table 1. Continue

Name of taxa	Life form	Chorotype	Protected status	Endemic	Pasture	Poisonous	Altitude	No.
<i>Scorzonera songorica</i> (Kar. & Kir.) Lipsch. & Vassilcz.	H	IT					3150	1044
<i>Senecio leucanthemifolius</i> Poir. subsp. <i>vernalis</i> (Waldst. & Kit.) Greuter	T	IT-ES-M					2564	1045
<i>Tanacetum pinnatum</i> Boiss.*	H	IT					2986	1046
<i>Tanacetum polycephalum</i> Sch.Bip.	H	IT	NT	+			2890	1047
<i>Taraxacum pseudodissimile</i> Soest.	H	IT			+		1900	1048
<i>Tragopogon acanthocarpus</i> Boiss.	H	IT		+	+		1786	1049
<i>Tragopogon pterocarpus</i> DC.	H	IT-ES-M			+		1855	1050
<i>Tragopogon vaginatus</i> Ownbey & Rech.f.	H	IT			+		1946	1051
<i>Tripleurospermum disciforme</i> (C.A.Mey.) Sch.Bip.	H	IT					2648	1052
<i>Xanthium spinosum</i> L.	T	IT-ES					1800	1053
Biebersteiniaceae								
<i>Biebersteinia multifida</i> DC.	G	IT-ES-M					2790	1054
Boraginaceae								
<i>Anchusa azurea</i> Mill.	H	IT-ES					1790	1055
<i>Asperugo procumbens</i> L.	H	IT-ES					2940	1056
<i>Buglossoides incrassata</i> (Guss.) I.M.Johnst.	H	IT-ES					2456	1057
<i>Myosotis ramosissima</i> Rochel.	H	IT-M					2450	1058
<i>Onosma bodeana</i> Boiss.	H	IT		+			1985	1059
<i>Rochelia cardiosepala</i> Bunge.	T	IT					2460	1060
<i>Rochelia persica</i> Bunge ex Boiss.	T	IT-ES					2345	1061
Brassicaceae								
<i>Alyssum linifolium</i> Stephan ex Willd.	T	IT	DD	+			2100	1062
<i>Alyssum strictum</i> Willd.*	T	IT-ES					2325	1063
<i>Arabis nova</i> Vill.	T	IT-ES					2765	1064
<i>Aubrieta parviflora</i> Boiss.	H	IT	DD				2795	1065
<i>Clypeola jonthaspi</i> L.	T	IT					2655	1066
<i>Descurainia sophia</i> (L.) Webb ex Prantl	T	PL	DD		+		1850	1067
<i>Diploxys hara</i> (Forssk.) Boiss.	H	IT-ES					2875	1068
<i>Erophila minima</i> C.A.Mey.	G	IT-ES					2940	1069
<i>Erysimum koelzii</i> Polatschek & Rech.f.*	T	IT		+			2300	1070
<i>Erysimum repandum</i> L.	T	IT		+			2146	1071
<i>Fibigia clypeata</i> (L.) Medik.	H	IT-ES-M	DD		+		2790	1072
<i>Fibigia umbellata</i> (Boiss.) Boiss.	H	IT		+			2990	1073
<i>Lepidium draba</i> L. subsp. <i>chalpensis</i> (L.) P.Fourn.	T	IT-M	DD		+		1780	1074
<i>Neslia paniculata</i> (L.) Desv. subsp. <i>thracica</i> (Velen.) Bornm.	T	IT					1643	1075
<i>Neurotropis platycarpa</i> (Fisch. & C.A.Mey.) F.K.Mey.*	T	IT					1995	1076
<i>Peltaria angustifolia</i> DC.	T	IT					2560	1077
<i>Sameraria stylophora</i> Boiss.	T	IT	NT				2845	1078
<i>Thlaspi perfoliatum</i> L.	H	IT-ES					2760	1079
Butomaceae								
<i>Butomus umbellatus</i> L.*	G	IT					1850	1080
Campanulaceae								
<i>Michauxia laevigata</i> Vent.	H	IT					2100	1081
Cannabaceae								
<i>Celtis iguanaea</i> (Jacq.) Sarg.	Ph	IT					3120	1082
Caprifoliaceae								
<i>Cephalaria dictaetophora</i> Boiss.	H	IT					2462	1084
<i>Cephalaria syriaca</i> (L.) Schrad. ex Roem. & Schult.	T	IT					2160	1083
<i>Morina persica</i> L.	H	IT					2563	1085
<i>Pterocephalus canus</i> Coult. ex DC.	H	IT					2410	1088
<i>Pterocephalus papposus</i> (L.) Coult.	T	IT					2367	1087
<i>Scabiosa crinita</i> Kotschy & Boiss in Boiss.FI*	H	IT					2456	1086
<i>Valerianella dactylophylla</i> Boiss. & Hohen.	T	IT					2368	1090
<i>Valerianella tuberculata</i> Boiss.*	T	IT					2148	1089
Caryophyllaceae								
<i>Acanthophyllum mucronatum</i> C.A.Mey.	Ch	IT			+		2560	1091
<i>Arenaria serpyllifolia</i> L.*	T	IT					2361	1092

Table 1. Continue

Name of taxa	Life form	Chorotype	Protected status	Endemic	Pasture	Poisonous	Altitude	No.
<i>Cerastium dichotomum</i> L. subsp. <i>inflatum</i> Cullen	T	IT					2145	1093
<i>Gypsophila linearifolia</i> (Fisch. & C.A.Mey.) Boiss.	Ch	IT			+		2846	1094
<i>Holosteum umbellatum</i> L. subsp. <i>glutinosum</i> (M.Bieb.) Nyman	T	IT-ES					2545	1095
<i>Mesostemma kotschyana</i> (Fenzl ex Boiss.) Vved.	H	IT-ES					2641	1096
<i>Minuartia hamata</i> (Hausskn.) Mattf.	H	IT-ES					2760	1097
<i>Minuartia meyeri</i> (Boiss.) Bornm.	T	IT	DD		+		2460	1098
<i>Silene brahuica</i> Boiss.	H	IT-M			+		2864	1099
<i>Silene chlorifolia</i> Sm.	H	IT	DD		+		2750	1100
<i>Silene conoidea</i> L.	T	IT-ES-M			+		2630	1101
<i>Vaccaria hispanica</i> (Mill.) Rauschert subsp. <i>oxyodonta</i> (Boiss.) Greuter & Burdet	H	IT-ES-M					1946	1102
<i>Velezia rigida</i> L.	T	IT-M					2645	1103
Chenopodiaceae								
<i>Chenopodium album</i> L.	T	Cosm			+	+	1875	1104
Cistaceae								
<i>Helianthemum salicifolium</i> (L.) Mill.	T	IT-SS					2645	1105
Cleomaceae								
<i>Cleome iberica</i> DC.	T	IT-M			+		1790	1106
Convolvulaceae								
<i>Convolvulus arvensis</i> L.	H	PL				+	1953	1107
Crassulaceae								
<i>Rosularia persica</i> (Boiss.) A. Berger	G	IT			+		2765	1108
<i>Rosularia sempervivum</i> (M. Bieb.) A. Berger	H	IT-M					2364	1109
<i>Sedum nanum</i> Boiss.*	T	IT					2875	1110
<i>Umbilicus heylandianus</i> Webb & Berthel.	G	IT		+			2760	1111
Cucurbitaceae								
<i>Bryonia aspera</i> Steven ex Ledeb.*	H	IT					3140	1112
Cyperaceae								
<i>Bolboschoenus glaucus</i> (Lam.) S.G.Sm.	H	IT-ES					2156	1113
<i>Carex distans</i> L.	G	IT			+		2130	1114
<i>Carex divisa</i> Huds.*	G	IT-ES-M			+		2231	1115
<i>Carex stenophylla</i> Wahlenb.	G	IT-ES-SS	DD		+		2461	1116
<i>Cyperus longus</i> L.	G	IT-ES-SS			+		1980	1117
<i>Eleocharis palustris</i> (L.) Roem. & Schult.	G	IT-ES-SS					1895	1118
<i>Scirpoides holoschoenus</i> (L.) Soják	G	IT-ES-SS					1874	1119
Equisetaceae								
<i>Equisetum ramosissimum</i> Desf.	G	IT					1750	1120
Euphorbiaceae								
<i>Chrozophora tinctoria</i> (L.) A.Juss.	T	IT-ES-SS					1895	1121
<i>Euphorbia cheiradenia</i> Boiss. & Hohen.	H	IT		+		+	2348	1123
<i>Euphorbia esula</i> L. *subsp. <i>tommasiniana</i> (Bertol.) Kuzmanov	H	IT-ES-M		+		+	2120	1124
<i>Euphorbia falcata</i> L.*	T	IT				+	2450	1127
<i>Euphorbia gorenflotii</i> Mobayen	H	IT				+	2460	1125
<i>Euphorbia hebecarpa</i> Boiss.	H	IT		+		+	2178	1128
<i>Euphorbia iberica</i> Boiss.	T	IT				+	2645	1122
<i>Euphorbia inderiensis</i> Less. ex Kar. & Kir.*	T	IT				+	2334	1126
Fabaceae								
<i>Astragalus baba-alliar</i> Parsa	Ph	IT		+			2670	1129
<i>Astragalus cyclophyllon</i> Beck.	H	IT	EN	+	+		2368	1130
<i>Astragalus fragiferus</i> Bunge	Ch	IT		+			2846	1131
<i>Astragalus kirrindicus</i> Boiss.	H	IT					2840	1132
<i>Astragalus muschiana</i> (Kotschy & Boiss.) Podlech	H	IT	NT				2475	1133
<i>Astragalus ovinus</i> Boiss.	H	IT	DD		+		2360	1134
<i>Astragalus perpexus</i> Maassoumi*	H	IT	NT				2420	1135
<i>Astragalus reichei</i> Speg.	Ch	IT-ES		+			2563	1136
<i>Lathyrus vinealis</i> Boiss. & Noe	T	IT-ES	NT		+		1945	1137
<i>Lens culinaris</i> Medik. subsp. <i>orientalis</i> (Boiss.) Ponert	H	IT					2163	1138
<i>Lotus corniculatus</i> L.	H	PL			+	+	1795	1139
<i>Medicago lupulina</i> L.	H	PL			+		1960	1140

Table 1. Continue

Name of taxa	Life form	Chorotype	Protected status	Endemic	Pasture	Poisonous	Altitude	No.
<i>Medicago monantha</i> (C.A.Mey.) Trautv.	T	IT-SS			+		1854	1141
<i>Medicago persica</i> (Boiss.) E.Small *	H	IT			+		1680	1142
<i>Medicago polymorpha</i> L.	T	IT-ES			+		1790	1143
<i>Medicago rigidula</i> (L.) All. var. <i>submitis</i> (Boiss.) Ponert	T	IT			+		1785	1144
<i>Medicago sativa</i> L.	H	IT-ES			+	+	1750	1145
<i>Melilotus albus</i> Medik.*	H	IT-ES-M			+	+	1750	1146
<i>Melilotus indicus</i> (L.) All.*	T	IT					1845	1147
<i>Onobrychis melanotricha</i> Boiss.	H	IT	NT		+		1940	1148
<i>Ononis spinosa</i> L. subsp. <i>leiosperma</i> (Boiss.) Sirj.	H	IT					2130	1149
<i>Securigera varia</i> (L.) Lassen	H	IT-ES					2145	1150
<i>Trifolium nigrescens</i> Viv. subsp. <i>petrisavii</i> (Clementi) Holmboe	H	IT-ES			+	+	1985	1151
<i>Trifolium pratense</i> L.	H	IT-ES-M			+	+	1875	1152
<i>Trigonella elliptica</i> Boiss.	H	IT	NT	+	+		1860	1153
<i>Trigonella spruneriana</i> Boiss.	T	IT					1795	1154
<i>Vicia assyriaca</i> Boiss.*	T	IT	NT		+		1784	1155
<i>Vicia ervilia</i> (L.) Willd.	T	IT-ES-SS			+		1952	1156
<i>Vicia michauxii</i> Spreng.*	T	IT			+		1846	1157
<i>Vicia narbonensis</i> L.	T	IT-ES			+		1792	1158
<i>Vicia sativa</i> L. subsp. <i>nigra</i> (L.) Ehrh.	H	IT-ES			+	+	1865	1159
<i>Vicia tenuifolia</i> Roth subsp. <i>variabilis</i> (Freyn & Sint.) Dinsm.	T	IT			+		1790	1160
Gentianaceae								
<i>Gentiana olivieri</i> Griseb.	T	IT-SS					2146	1161
Geraniaceae								
<i>Erodium cicutarium</i> (L.) L'Hér.	H	IT-ES				+	2130	1162
<i>Geranium persicum</i> Schönb.-Tem.	G	IT-ES					2650	1164
<i>Geranium rotundifolium</i> L.	T	IT-ES-M					2680	1163
<i>Geranium tuberosum</i> L.	G	IT-M					2165	1165
Iridaceae								
<i>Gladiolus italicus</i> Mill.	G	IT					1950	1166
Ixioliriaceae								
<i>Ixiolirion tataricum</i> (Pall.) Schult. & Schult.f.	G	IT-ES	DD				2460	1167
Juncaceae								
<i>Juncus inflexus</i> L.	G	Cosm			+		1985	1168
Lamiaceae								
<i>Lamium amplexicaule</i> L.	T	Cosm					1845	1169
<i>Marrubium cuneatum</i> Banks & Sol.	H	IT					2560	1170
<i>Nepeta kotschy</i> Boiss.	H	IT	NT	+			2145	1171
<i>Phlomis olivieri</i> Benth.	H	IT		+			2678	1172
<i>Phlomis persica</i> Boiss.	H	IT	NT	+			2490	1173
<i>Salvia multicaulis</i> Vahl	H	IT			+		2850	1174
<i>Salvia nemarosa</i> L.	H	IT-ES			+		2150	1175
<i>Salvia syriaca</i> L.	H	IT			+		2642	1176
<i>Sideritis montana</i> L.	T	IT			+		2846	1177
<i>Stachys inflata</i> Benth.	H	IT			+		2150	1178
<i>Stachys kurdica</i> Boiss. & Hohen.	H	IT			+		2683	1179
<i>Stachys lavandulifolia</i> Vahl	H	IT-ES			+		2946	1180
<i>Stachys pilifera</i> Benth.	H	IT	NT	+	+		2794	1181
<i>Stachys setifera</i> C.A.Mey. subsp. <i>iranica</i> (Rech.f.) Rech.f.	H	IT			+		2655	1182
<i>Teucrium orientale</i> L. subsp. <i>glabrescens</i> (Hausskn. ex Borm.) Rech.f.	H	IT					2160	1183
<i>Thymus daenensis</i> Celak.	H	IT	NT	+	+		2250	1184
<i>Ziziphora capitata</i> L.	T	IT			+		2485	1185
<i>Ziziphora tenuior</i> L.	T	IT-ES			+		2360	1186
Liliaceae								
<i>Fritillaria imperialis</i> L.	G	IT					3150	1187
<i>Gagea chomutovae</i> (Pascher) Pascher.	G	IT					1985	1188
<i>Gagea gageoides</i> (Zucc.) Vved.	G	IT					2465	1189
<i>Tulipa micheliana</i> Hoog.	G	IT					2785	1190
Linaceae								
<i>Linum album</i> Boiss.	H	IT	NT	+		+	2250	1191
Malvaceae								
<i>Alcea kurdica</i> Alef.	H	IT					1965	1192
Moraceae								
<i>Ficus carica</i> L. subsp. <i>rupestris</i> (Hausskn.) Browicz	Ph	IT-ES-M					2865	1193

Table 1. Continue

Name of taxa	Life form	Chorotype	Protected status	Endemic	Pasture	Poisonous	Altitude	No.
Onagraceae								
<i>Epilobium hirsutum</i> L.	H	PL					2146	1194
Orobanchaceae								
<i>Orobanche hirtiflora</i> (Reut.) Tzvelev.*	Parasite	IT					2640	1195
Papaveraceae								
<i>Fumaria asepalae</i> Boiss.	T	IT-ES					2100	1196
<i>Papaver argemone</i> L.	T	IT			+		1985	1197
<i>Papaver decaisnei</i> Hochst. & Steud. ex Elkan	T	IT			+		1786	1198
<i>Papaver dubium</i> L.	T	IT			+		1850	1199
<i>Roemeria refracta</i> DC.	T	IT			+		1795	1200
Plantaginaceae								
<i>Plantago lanceolata</i> L.	H	Cosm					1856	1201
<i>Veronica oxycarpa</i> Boiss.	H	Cosm					1850	1202
<i>Veronica orientalis</i> Mill.	H	IT					2365	1203
<i>Veronica persica</i> Poir.	T	PL					2450	1204
Poaceae								
<i>Aegilops triuncialis</i> L.	T	IT			+		2450	1205
<i>Alopecurus pratensis</i> L.*	H	PL			+		2145	1206
<i>Boissiera squarrosa</i> (Sol.) Nevski	T	IT			+		2350	1207
<i>Bromus brachystachys</i> Hornung *	T	IT			+		2840	1208
<i>Bromus tectorum</i> L.	T	Cosm			+		2456	1209
<i>Bromus tomentellus</i> Boiss.	G	IT			+		2400	1210
<i>Elymus repens</i> (L.) Gould.	G	IT-ES-M			+		2164	1211
<i>Eremopoa persica</i> (Trin.) Roshev.	T	IT			+		2354	1212
<i>Festuca ovina</i> L.	H	IT-ES			+		2469	1213
<i>Heterantherium piliferum</i> (Sol.) Hochst. ex Jaub. & Spach	T	IT			+		2350	1214
<i>Hordeum brevisubulatum</i> (Trin.) Link *	H	IT			+		1975	1215
<i>Hordeum bulbosum</i> L.	G	IT			+		2460	1216
<i>Hordeum marinum</i> Huds. subsp. <i>gussoneanum</i> (Parl.) Thell.	T	IT-SS			+		2325	1217
<i>Lolium rigidum</i> Gaudin	T	IT-ES-M			+	+	1978	1218
<i>Melica persica</i> Kunth.	G	IT			+		2680	1219
<i>Phragmites australis</i> (Cav.) Trin. ex Steud.	G	Cosm			+		1790	1220
<i>Piptatherum laterale</i> (Regel) Nevski *	H	IT			+		1785	1221
<i>Poa bulbosa</i> L.	G	IT-ES-M			+		2230	1222
<i>Polygona fugax</i> Nees ex Steud. *	H	PL			+		2156	1223
<i>Polygona monspeliensis</i> (L.) Desf.	G	IT			+		2150	1224
<i>Psathyrostachys fragilis</i> (Boiss.) Nevski	G	IT-ES			+		2450	1225
<i>Setaria viridis</i> (L.) P.Beauv.	T	PL			+		1875	1226
<i>Stipa barbata</i> Desf.	H	IT			+		2648	1227
<i>Taeniatherum caput-medusae</i> (L.) Nevski	T	IT			+		2145	1228
<i>Trisetaria cavanillesii</i> Maire *	T	IT-M					1950	1229
<i>Triticum dicoccon</i> (Schrank) Schübl.	T	PL			+		1780	1230
Polygonaceae								
<i>Polygonum aridum</i> Boiss. & Hausskn.	H	IT		+	+		2650	1231
<i>Polygonum patulum</i> M.Bieb.	T	IT-ES-M			+		2325	1232
<i>Rumex crispus</i> L.	Ph	IT			+		1975	1233
Primulaceae								
<i>Anagallis arvensis</i> L.	T	IT-ES-M				+	2230	1234
Ranunculaceae								
<i>Adonis dentata</i> Delile *	T	IT-ES-M					1986	1235
<i>Anemone biflora</i> DC.	G	IT		+			2650	1236
<i>Ceratocephalus falcata</i> Pers.	T	IT					2160	1237
<i>Delphinium hohenackeri</i> Boiss.	T	IT					1986	1238
<i>Ranunculus arvensis</i> L.	T	IT				+	1945	1239
<i>Ranunculus aucheri</i> Boiss.	G	IT					1976	1240
<i>Ranunculus trichophyllus</i> Chaix ex Vill.	T	IT-SS					1873	1241
<i>Thalictrum isopyroides</i> C.A. Mey.	H	IT					2648	1242
<i>Thalictrum sultanabadense</i> Stapf. *	H	IT		+			2650	1243
Resedaceae								
<i>Reseda lutea</i> L.	T	IT-M			+		2150	1244
Rhamnaceae								
<i>Rhamnus persica</i> P. Lawson	Ph	IT	NT	+			2460	1245
Rosaceae								

Table 1: Continue

Name of taxa	Life form	Chorotype	Protected status	Endemic	Pasture	Poisonous	Altitude	No.
<i>Potentilla reptans</i> L.	H	IT-ES			+		1975	1246
<i>Prunus orientalis</i> (Mill.) Koehne.	Ph	IT			+		2450	1247
<i>Rosa canina</i> L.	Ph	IT-ES-M			+		2150	1248
<i>Sanguisorba minor</i> Scop. subsp. <i>balearica</i> (Bourg. ex Nyman) Munoz Garm. & C.Navarro	H	IT-ES	DD		+		1795	1249
Rubiaceae								
<i>Asperula setosa</i> Jaub. & Spach.	T	IT					2140	1250
<i>Crucianella gilanica</i> Trin.	H	IT					2320	1251
<i>Galium aparine</i> L.	T	IT					2180	1252
<i>Galium setaceum</i> Lam.	T	PL					2150	1253
<i>Galium spurium</i> L. subsp. <i>ibicinum</i> (Boiss. & Hausskn.) Ehrend.	H	IT-ES					2145	1254
<i>Galium tricornutum</i> Dandy	T	IT-M	NT				2460	1255
<i>Galium verum</i> L.	T	PL			+		1987	1256
Salicaceae								
<i>Salix alba</i> L.	Ph	IT-ES-SS					1780	1257
Sapindaceae								
<i>Acer monosperulanum</i> L. subsp. <i>turcomanicum</i> (Pojark.) Rech. f.	Ph	IT	NT	+			2985	1258
Scrophulariaceae								
<i>Scrophularia variegata</i> M.Bieb.	H	IT					2160	1259
<i>Verbascum sinuatum</i> L.	H	IT-ES					1850	1260
Tamaricaceae								
<i>Tamarix ramosissima</i> Ledeb.	Ph	PL					1953	1261
Thymelaeaceae								
<i>Daphne mucronata</i> Royle	Ph	IT					2360	1262
Typhaceae								
<i>Sparganium erectum</i> L.* subsp. <i>neglectum</i> (Beeby) K.Richt.	G	IT-ES					1975	1263
<i>Typha angustifolia</i> L.	Ph	IT					1975	1264
Urticaceae								
<i>Parietaria judaica</i> L.	H	IT					2350	1265
Violaceae								
<i>Viola occulta</i> Lehm. *	T	IT-ES					2325	1266
Vitaceae								
<i>Ampelopsis vitifolia</i> (Boiss.) Planch.	Ph	IT					1850	1267

Table 2. The number of genus and species in each family, the maximum number of species in each genus and the maximum number of monotypic genus in each family.

Family	Number of genus	Number of species	Genus	Maximum number of species	Family	Maximum number of monotypic genus
Asteraceae	26	33	<i>Astragalus</i>	8	Asteraceae	21
Poaceae	21	26	<i>Euphorbia</i>	7	Poaceae	18
Brassicaceae	15	18	<i>Vicia</i>	6	Brassicaceae	12
Fabaceae	12	32	<i>Medicago</i>	6	Apiaceae	8
Lamiaceae	10	18	<i>Galium</i>	5	Caryophyllaceae	8
Caryophyllaceae	10	13	<i>Stachys</i>	5	Fabaceae	6
Apiaceae	9	10	<i>Bromus</i>	3	Lamiaceae	6
Ranunculaceae	6	9	<i>Centaurea</i>	3	Boraginaceae	5
Boraginaceae	6	7	<i>Geranium</i>	3	Cyperaceae	4
Caprifoliaceae	5	8	<i>Hordeum</i>	3	Ranunculaceae	4
Cyperaceae	5	7	<i>Papaver</i>	3	Rosaceae	4
Asparagaceae	4	5	<i>Ranunculus</i>	3	Asparagaceae	3
Rosaceae	4	4	<i>Salvia</i>	3	Caprifoliaceae	2
Rubiaceae	3	7	<i>Silene</i>	3	Crassulaceae	2
Papaveraceae	3	5	<i>Tragopogon</i>	3	Liliaceae	2
Crassulaceae	3	4			Papaveraceae	2
Liliaceae	3	4			Rubiaceae	2
Euphorbiaceae	2	8			Scrophulariaceae	2
Geraniaceae	2	4			Typhaceae	2
Plantaginaceae	2	4				
Polygonaceae	2	3				
Scrophulariaceae	2	2				
Typhaceae	2	2				
Amaryllidaceae	1	2				

A total of 32 endemic species were identified in this region. The highest number of endemic species belongs to Asteraceae (19%), Fabaceae (16%), Lamiaceae and Brassicaceae (13%). Other families were ranged from 3-9% (Tables 1 and 5).

Some of the important endemic species include *Helichrysum oligocephalum* DC. (Asteraceae), *Lactuca microcephala* DC. (Asteraceae), *Scorzonera rupicola* Hausskn. (Asteraceae), *Tragopogon acanthocarpus* Boiss. (Asteraceae), *Onosma bodeana* Boiss. (Boraginaceae), *Alyssum linifolium* Stephan ex Willd. (Brassicaceae), *Erysimum koelzii* (Brassicaceae), *Fibigia umbellata* (Boiss.) Boiss. (Brassicaceae), *Umbilicus heylandianus* Webb & Berthel. (Crassulaceae), *Astragalus cyclophyllon* Beck. (Fabaceae), *Astragalus fragiferus* Bunge. (Fabaceae), *Astragalus reichei* Speg. (Fabaceae), *Polygonum aridum* Boiss. & Hausskn. (Polygonaceae), *Bellevalia cyanopoda* Wendelbo (Asparagaceae) and *Thalictrum sultanabadense* Stapf. (Ranunculaceae).

The application of plant species was also determined. The pasture plants were found to be 106 species. The families such as Poaceae (23%), Fabaceae (20%), Asteraceae (14%), and Lamiaceae (11%) were the most prevalent while the most scarce ones had a prevalence of 1-6% (Tables 1 and 6). A total of 23 poisonous species were known in the current protected region. The highest proportions belonged to Euphorbiaceae (32%), Fabaceae (27%), Asteraceae (13%), and other families 4% (Tables 1 and 6).

In the case of protected status, there were Endangered (1 species, 3%), near Threatened (19 species, 47%), and Data Deficient (20 species, 50%) species. The families such as Fabaceae (6 species), Lamiaceae (4 species), and Asteraceae (3 species) were found to need more protection (Fig. 3B). Besides, 7% of the endemic species were endangered, followed by 80% at Near Threatened, while there is much less data for 13% of the endemic species (Fig. 3C).

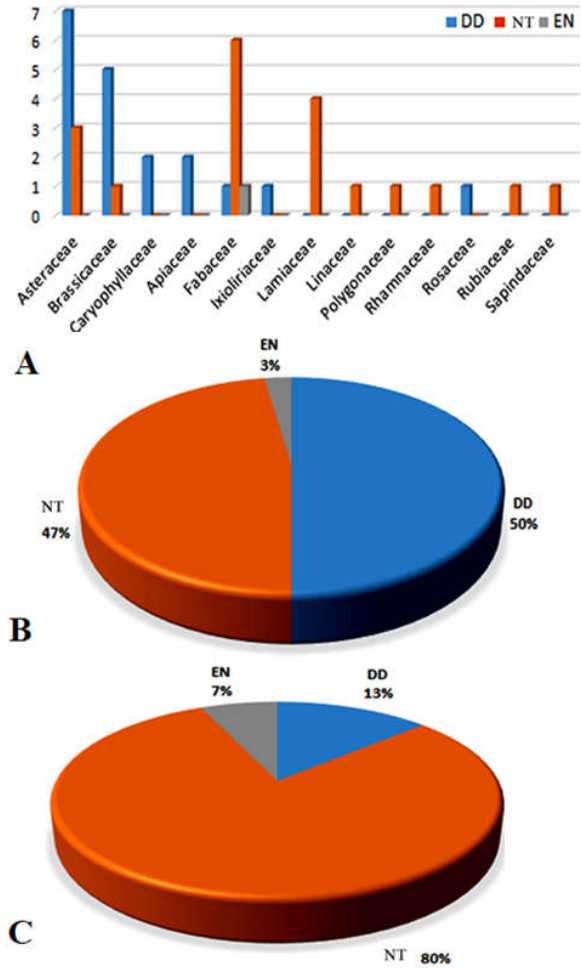


Fig. 3. Family analysis: A) The protected status of families, B) the percentage of protected status, C) the protected status of endemic plants. DD: Data Deficient, NT: Near Threatened, EN: Endangered.

Table 3. The percentage of life forms. *

Life form	Number of species	Percent (%)
Hemicryptophyte	110	41
Therophyte	94	35
Geophyte	43	16
Phanerophyte	14	5
Chamaephyte	5	2
Parasite	1	1

*H: hemicryptophyte, T: therophyte, G: geophyte, Ph: phanerophyte, Ch: chamaephyte, Pa: parasite

Table 4. The percentage of chorotypes*

Chorotype	Number of species	Percent (%)
IT	152	57
IT-ES	41	15
IT-ES-M	24	9
PL	15	6
IT-M	14	5
IT-ES-SS	7	3
Cosm	7	3
IT-SS	6	2

* IT: Irano-Turanian, IT-ES: Irano-Turanian/Euro-Siberian, IT-ES-M: Irano-Turanian/Euro-Siberian/Mediterranean, IT-ES-SS: Irano-Turanian/Euro-Siberian/Saharo-Sindian, IT-M: Irano-Turanian/Mediterranean, IT-SS: Irano-Turanian/ Saharo-Sindian, PL: Pluri-regional, Cosm: Cosmopolite

Table 5. The percentage of endemic species.

Family	Number of species	Percent (%)
Asteraceae	6	19
Fabaceae	5	16
Lamiaceae	5	16
Brassicaceae	4	13
Euphorbiaceae	3	9
Ranunculaceae	2	6
Crassulaceae	1	3
Boraginaceae	1	3
Asparagaceae	1	3
Linaceae	1	3
Polygonaceae	1	3
Rhamnaceae	1	3
Sapindaceae	1	3

Table 6. The percentage of pasture and poisonous species.

Family	Number of pasture species	Percent (%)	Family	Number of poisonous species	Percent (%)
Poaceae	25	23	Euphorbiaceae	7	32
Fabaceae	21	20	Fabaceae	6	27
Asteraceae	15	14	Asteraceae	3	13
Lamiaceae	12	11	Chenopodiaceae	1	4
Caryophyllaceae	6	6	Convolvulaceae	1	4
Rosaceae	4	4	Geraniaceae	1	4
Cyperaceae	4	4	Linaceae	1	4
Papaveraceae	4	4	Poaceae	1	4
Polygonaceae	3	3	Primulaceae	1	4
Brassicaceae	3	3	Ranunculaceae	1	4
Apiaceae	2	2			
Other families	6	6			

Discussion

Based on available literature, the edaphic, topographic, and climatic conditions are the main components affecting the vegetation of natural resources (Moqadam, 1998). The mean annual precipitation and semi-arid climate caused a high number of species and genera in the study area. Based on our results, the highest diversity in terms of the number of species was found at lower altitudes, probably because of favoring environmental conditions (Mirzaei *et al.*, 2007). Compared to other floristic regions of Chaharmahal and Bakhtiari province, there is a low number of species dependent on severe precipitation drop during recent years, altitude uniformity, degradation rates, and overgrazing of the region (Kharazian *et al.*, 2017). The number of dicotyledon species was more than that of monocotyledon species relating the unfavorable conditions for monocotyledons and a high proportion of annual herbs (Dolatkhahi &

Nabipour, 2013). In the present study, a total of 34 identified species were reported for the first time in Chaharmahal and Bakhtiari province. The highest number of species belonged to Asteraceae and Fabaceae. It is known that Asteraceae members possess the high potential to adapt the harsh mountainous conditions and distribute the seeds. Moreover, the destruction and grazing pastures do not affect this family (Jafari, 2011). The presence of Asteraceae family in Irano-Turanian region displays the range of demolition (Yousefi, 2006) which is consistent with our results. Obviously, the members of this family possess high secondary metabolites and the appendages such as thorns, which avoid grazing (Heydari *et al.*, 2013; Mehrnia & Ramak, 2014). The other families such as Fabaceae and Poaceae with high forage value and soil conservation are also of importance (Heydari *et al.*, 2013).

Astragalus is one of the largest genera of this protected region. It is observed with other genera such as *Stachys* L., *Bromus tomentellus* Boiss., *Hordeum bulbosum* L., *Poa bulbosa* L., and *Melica persica* Kunth. The distribution of *Astragalus* exhibits the high altitude and cold climate in Saldaran region (Safikhani *et al.*, 2006). Its species are not desirable for grazing and are not under the threat of grazing (Jafari, 2011). Moreover, *Euphorbia* species display the trend of degradation in rangeland and human interference in the natural areas (Yousefi, 2006) confirming our results.

It is known that the life forms of each area display the type of climate, precipitation rates, and extent of dry seasons (Khajedin & Yeganeh, 2012). In this research, a high proportion of hemicryptophyte was observed (41%, 110 species). The existence of hemicryptophyte also initiated via adaptation to cold mountainous climate and grazing (Archibold, 1995; Sharifi *et al.*, 2012; Kharazian *et al.*, 2017), which confirms our results. Additionally, soil stabilization and refuge for the founding of therophytes were provided by hemicryptophytes (Batouli, 2003). Different mechanisms such as decreasing growth, maintaining the water resources, and supplying the underground parts were developed by hemicryptophytes (Heydari *et al.*, 2013). These aspects cause the formation of the most resistant species in the Saldaran protected region. The high proportion of this life form was also reported from different areas of Chaharmahal and Bakhtiari province (Assadi *et al.*, 2009; Mozaffarian *et al.*, 2014; Shirmardi *et al.*, 2014; Vahabi *et al.*, 2017).

Therophytes display unfavorable environmental conditions, destruction of the region, and human pressures (Asri, 2003). A high proportion of therophytes (35%, 94 species) is expected by low precipitation and short growth seasons (Asri, 2003). Its life cycle is completed in a short time, and vegetative phases are accomplished in the form of seed (Asri, 2003). The dominance of therophytes in Zagros region was reported by previous investigations (Sanandaji & Mozaffarian, 2010; Taqipour *et al.*, 2012; Mehrnia & Ramak, 2014; Vahabi *et al.*, 2017), in agreement with our results.

The presence of geophytes (16%) showed the tolerance to inappropriate environmental

conditions and grazing. Their bulbs and rhizomes retain in the soil throughout cold weather (Parishani, 2005; Naqinezhad *et al.*, 2010). The low existence of geophytes is confirmed by previous results in Chaharmahal and Bakhtiari province (Assadi *et al.*, 2009; Pairanj *et al.*, 2011; Shirmardi *et al.*, 2011, 2014). Geophytes will decrease in highland regions to the benefit of hemicryptophytes (Naqinezhad *et al.*, 2010).

Soil stabilization was induced by the presence of chamaephytes (Batouli, 2003). Flood and surface water prevention and severe water erosion were created by chamaephytes (Batouli, 2003). The chamaephytes generally preserve soil cover (Assadi *et al.*, 2009; Pairanj *et al.*, 2011).

In this protected region, there were a low proportion of phanerophytes, which is due to unsuitable conditions to establish trees and shrubs. The central sub-province of Iran rarely displays trees (Zohary, 1973). The low presence of phanerophytes (14 species) was associated to the high temperature variation, and high altitude (He *et al.*, 2007; Sanandaji & Mozaffarian, 2010). It was observed that phanerophytes (5%) resulted from flood and water erosion (Eshqi Malayeri *et al.*, 2013; Kharazian *et al.*, 2017). This life form was confirmed for the cold highlands and semiarid regions (Assadi *et al.*, 2009; Pairanj *et al.*, 2011; Gurgin Karaji *et al.*, 2013).

Based on chorology point of view, Saldaran protected region is located at Irano-Turanian region. Consequently, there were a high proportion of Irano-Turanian elements (57%) in this region. Due to high altitude, this region has not been mainly influenced by other chorotypes. Consequently, the chorotypes were mostly represented by Irano-Turanian elements (Assadi *et al.*, 2009; Shirmardi *et al.*, 2014; Mozaffarian *et al.*, 2015). It is known that the richest Irano-Turanian region is related to Iranian Plateau (Yousefi, 2006). Moreover, the presence of *Acanthophyllum* C.A.Mey, *Achillea* L., *Allium* L., *Anthemis* L., *Silene* L., *Phlomis* L., *Astragalus* L., *Cousinia* Cass., *Centaurea* L. and *Stachys* L. exhibits the high distribution of Irano-Turanian elements (Hedge & Wendelbo, 1978) that confirm our results. The special climatic conditions of this region resulted in the less influential elements. Therefore, the Irano-

Turanian chorotype dominates the study area (Pairanj *et al.*, 2011). Since there were high Irano-Turanian elements in the area, it needs to be conserved. Other chorotypes (Irano-Turanian/Euro-Siberian, Irano-Turanian/Euro-Siberian/Mediterranean, Irano-Turanian/Mediterranean and Irano-Turanian/Euro-Siberian/ Saharo-Sindian) of this protected region were also determined (Assadi *et al.*, 2009; Shirmardi *et al.*, 2011, 2014; Mozaffarian *et al.*, 2014). In line with our results, a total of 20-80% belongs to monoregional, bi-regional, and pluri-regional (Zohary, 1973); which is due to the connectional pathways among different zones of Iran (Yousefi, 2006).

Based on influential chorotypes, the species such as *Pistacia atlantica* Desf., *Daphne mucronata* Royle, *Acer monosperulatum* L., and *Michauxia laevigata* Vent. were reported in Kurdistan-Zagros sub-province (Zohary, 1999; Yousefi, 2006), which support our results. The other influential elements such as *Nepeta kotschy* Boiss., *Acanthophyllum mucronatum* C.A.Mey, and *Tulipa micheliana* Hoog. were also connected with Khorasan sub-province (Zohary, 1999). It is known that *Ornithogalum arcuatum* Steven generated from Armenia-Kurdestan sub-province, which is distributed in different areas of Iran (Zohary, 1999). *Euphorbia inderiensis* Less. ex Kar. & Kir. is one of the psammophyte plants located in Irano-Turanian with limited distribution (Zohary, 1999). The Euro-Siberian elements such as *Ficus carica* L. and *Festuca ovina* L., which grows in wet and deep soils, were also identified in this region (Yousefi, 2006).

It is known that the floristic units were separated using the endemic species (Yousefi, 2006). Irano-Turanian region is one of the richest areas with 85% endemism rates. A total of 32 endemic species were reported for Saldaran protected region. It shows the presence of valuable genetic resources. The important endemic genera in Irano-Turanian region are *Astragalus*, *Onobrychis* Adans., *Trigonella* L., *Tanacetum* L. and *Cousinia* (Zohary, 1999; Yousefi, 2006). *Tulipa micheliana* is one of the endemic species in Khorasan sub-province from Irano-Turanian region. This species is associated with other floras such as central Asia and Alborz (Yousefi,

2006). Moreover, the families such as Asteraceae, Apiaceae, Boraginaceae, Fabaceae, Lamiaceae, Plumbaginaceae, Rubiaceae and Scrophulariaceae produced 60% of endemic species in Irano-Armenia province (Zohary, 1999; Yousefi, 2006; Yousefi *et al.*, 2011; Kharazian *et al.*, 2017). It is noted that endemism rates exhibit geographical position, ecological conditions, flora evolution, and valuable vegetation (Yousefi, 2006).

Based on climatology, the study area has a semi-arid and cold climate. It is detected that the floristic elements from different zones of these climates (Table 1) were covered by special species (Assadi *et al.*, 2009; Yousefi *et al.*, 2011; Ghayormand & Saeidi Mehrvarz, 2014; Sabaghi *et al.*, 2014; Mozaffarian *et al.*, 2014; Jafari & Zarifian, 2015; Kanani 2016; Tabad *et al.*, 2016). Moreover, the pasture plants in this region (106 species) belong to Poaceae, Fabaceae, Asteraceae, and Lamiaceae (Assadi *et al.*, 2009; Heydari *et al.*, 2013). It is revealed that overgrazing of the pastures exhibits the poisonous species (23 species) such as *Euphorbia* (Noroozi *et al.*, 2008).

Based on protected status, most of the species were identified as Data Deficient (50%) and Near Threatened (47%). In the case of endemic species, Near Threatened (80%), Data Deficient (13%), and Endangered (7%) protected status were identified in the present study. The biological limits and human interferences are the main factors to produce the endangered species. Extinction and destruction of species were due to industrial activities, pathogen factors, drainage, soil erosion, harsh competition, and hard environmental conditions (Karimi, 2009). The presence of Near Threatened status was the result of overgrazing and destruction of pastures (Abdi, 2008).

Conclusion

Saldaran protected region with remarkable endemic species is a precious natural heritage in Iran. Therefore, it is recommended putting the floristic elements of the area under more strict protection (Akhani *et al.*, 2010). As the most important conservation approaches, it is proposed inhibiting plant harvest and furrow, protecting pastures, preventing livestock entry,

establishing seed banks, domesticating the wild species, improving the protection quality, and propagating endemic species in each area (Abdi, 2008). It has been proved that such factors contribute to the regeneration of the vegetation.

Acknowledgement

The authors appreciate the Research Deputy of Shahrekord University for providing financial support.

References

- Abbasi Sh, Afsharzadeh S, Mohajeri A. 2012. Study of flora, life forms and chorotypes of plant elements in pastural region of yahya abad (natanz). *J Plant Biol* 4:1-12.
- Abdi N. 2008. Evaluation of red plant biodiversity in Markazi province. *Iran J Rangeland Forest Plant Breed Genet Res* 16: 4-50.
- Afrouzi M, Mohammadzade H. 2011. The evaluation and zoning of vulnerability farsanjouneqan plain to pollution using drastic index in gis method. 15th Iranian Geological association conference, Tehran-Iran.
- Akhani H, Jamali D, Qorbanalizadeh A, Ramezani E. 2010. Plant biodiversity of hyrcanian relict forests, north Iran: an overview of the flora, vegetation, paleoecology and conservation. *Pak J Bot* 42: 231-258.
- Archibold OW. 1995. *Ecology of world vegetation*. London: Chapman and Hall.
- Arian Manesh R, Sahebi J, Rahiminejad MR. 2009. Introducing of medicinal plants in gardan-e rokh (Bakhtiari province). *J Invest Application Med Plant* 1: 11-16.
- Asri Y. 2011-2012. *Range plants of Iran*. Tehran: Research Institute of Forest and Rangelands.
- Asri Y. 2003. *Plant diversity in Kavir biosphere reserve*. Tehran: Publication of Research Institute of Forests and Rangelands.
- Assadi E, Ebrahimi A, Shahrokhi A, Shirmardi H. 2009. Introducing plant vegetation and collecting specimens of sabz-e kouh region. Environmental organization of Chaharmahal and Bakhtiari.
- Assadi M.1988-2012. *Flora of Iran*. Vol. 1-76. Tehran: Research Institute of range and forest management.
- Bahraminia M, Khosrozadeh A, Esmaeili Jelodar ME. 2013. Analysis of the role of environmental factors in the spatial distribution of the neolithic and chalcolithic sites of ardal county, Chaharmahal and Bakhtiari province. *J Arch Studies* 5: 21-27.
- Basiri R, Taleshi H, Poorrezaee Hassani SM, Qarehqani R. 2011. Flora, life form and chorotypes of plants in river forest behbahan, Iran. *Middle-East J Sci Res* 9: 246-252.
- Batouli H. 2003. Biodiversity and species richness of plant elements in qazaan reserve of kashan. *Pajouhesh and Sazandegi* 61: 85-103.
- Chaharmahal va Bakhtiari Meteorological Administration. 2007. www.chbmet.ir [accessed 23 August 2016].
- Davis H. 1965-1988. *Flora of Turkey*. Vol.1-10. Edinburg: Edinburgh University Press.
- De Martonne E. 1926. Une nouvelle fonction climatologique: L'indice d'aridité. *La Meteorologie* 2: 449-458.
- Dehqani R, Sharifi M, Shirmardi H. 2016. Floristic study of sheet mountain in Chaharmahal and Bakhtiari province, Iran. *J Taxonomy and Biosyst* 8: 61-76.
- Diaz S, Cabido M.1997. Plant functional types and ecosystem function in relation to global change. *J Veget Sci* 8: 463-473.
- Dolatkhahi M, Nabipour I. 2013. Systematic studies of medicinal plants from Boushehr province. *J Herb Drug* 3: 209-222.
- Eshqi Malayeri B, Asgari Nematian M, Kazemine F, Dehshiri MM. 2013. The study of flora and determination of life forms of plants in galali iron mine. *Iran J Plant Biol* 1: 45-58.
- Feyzi MT, Jaberlansari Z, Alijani V. 2014. Investigation of flora, life form and chorotype of plants in yasooj region. *Nat Ecosystems Iran* 3:17- 36.
- Feyznia S, Musavian M, Abdollahian Dehkordi Z, Ebrahimi Dorche Kh. 2017. Investigation geology impact up on flood occurrence (case study: joneqan watershed basin, shahrekord), *J Range Wat Manage* 69: 1017-1030.
- Ghayormand M, Saeidi Mehrvarz Sh. 2014. Floristic study of ghareche region in north-

- east Khorasan razavi province. *J Taxonomy Biosyst* 6: 85-102.
- Gurgin Karaji M, Karami P, Marofii H. 2013. Introduction to the flora, life forms and chorology of saral of Kurdistan (Case study sub catchment farhadabad). *Plant Res J* 26: 510-525.
- He MZ, Zheng JG, Li XR, Qian YL. 2007. Environmental factors affecting vegetation composition in the alxa plateau. China, *J Arid Environ* 69: 473-489.
- Hedge PIC, Wendelbo P. 1970. Patterns of distribution and endemism in Iran. *Notes Roy Bot Garden, Edinburgh* 36: 441- 464.
- Heydari M, Poorbabaei H, Hatami K, Salehi A, Begim Faqir M. 2013. Floristic study of dalab woodlands, north-east of Ilam province, west Iran. *Iran J Sci Technol* 37A3: 301-308.
- International Union for Conservation Nature. 2017. Published on the Internet www.iucn.org
- Jafari A, Zarifian A. 2015. Floristic study of saverz mountain in Kohgiluyeh and Boyerahmad province. *J Plant Res* 28: 929-950.
- Jafari Koukhdan A. 2011. Floristic studies of khaeiz, kouhsorkh and soulak protected region. Final Report Project.
- Jalili A, Jamzad Z. 1999. *Red data book of Iran*. Tehran: Research Institute of Forests and Rangelands.
- Kanani MR. 2016. Conservation and ecological assessment of plants in bamou national park. *Environ Sci* 14: 173-186.
- Karimi Z. 2009. An introduction to the flora, life form and plant chorology in damghan rangelands. *J Agr Sci Nat Res* 16: 166-182.
- Khajedin SJ, Yeganeh H. 2012. The flora, life form and endangered species of karkas hunting prohibited region, Isfahan, Iran. *Iran J Biol* 1: 7-20.
- Kharazian N, Abaeian F, Yousefi M. 2017. Floristic study of zar cheshme protected region from Isfahan province. *J Plant Res* 30: 139-147.
- Mehrnia M, Ramak P. 2014. Floristic investigation of noujian watershed (Lorestan province). *J Plant Res* 20: 113- 136.
- Mirzaei J, Akbarinia M, Hosseini M, Sohrabi H, Hosseinzadeh J. 2007. Diversity of herb species in relation to physiography from middle zagros ecosystems. *Iran J Biol* 20: 375-382.
- Mobayen S. 1975-1996. *Flora of Iran*. Vol. 1-4. Tehran: University of Tehran.
- Moqadam M. 1998. *Range and range management*. Tehran: Tehran University publication.
- Mozaffarian V, Gholami P, Heydari Gh, Shirmardi H, Tahmasebi P. 2014. A study of flora in rangelands of qeissari koohrang region in Chaharmahal and Bakhtiari province. *J Taxonomy Biosyst* 6: 87-106.
- Mozaffarian V. 2015. *Identification of medicinal and aromatic plants of Iran*. Tehran: Farhang Moaser Publishers.
- Naqinezhad A, Hosseini S, Rajamand MA, Saeidi Mehrvarz Sh. 2010. A floristic study on mazibon and sibon protected forests, ramsar, across the altitudinal gradient (300-2300 m). *J Taxonomy Biosyst* 2: 93-114.
- Naqipour Borj AA, Haidarian Aqakhani M, Tavakoli H. 2011. Investigation of flora, life forms and chorotypes of plants in the sisab protected area, north Khorasan province (Iran). *J Sci Tech Nat Res* 5: 113-123.
- Nimis PL. 1985. Structure and floristic composition of a high arctic tundra: nyalesund (svalbard Archipelago). *Nord J Bot* 17: 47-58
- Noroozi J, Akhane H, Breckle SW. 2008. Biodiversity and phytogeography of the alpine flora of Iran. *Biodivers Conserv* 17(3): 493-521.
- Pairanj J, Ebrahimi A, Tarnain F, Hassanzadeh M. 2011. Investigation on the geographical distribution and life form of plant species in sub alpine zone karsanak region, shahrekord. *J Taxonomy Biosyst* 3: 1-10.
- Parishani MR. 2005. Flora of vanak region of semirom (Isfahan province). *Pajouhesh and Sazandegi* 66: 84-103.
- Qahreman A. 1982-2008. *Color flora of Iran*. Tehran: Research Institute of Forest and Rangelands.
- Qahremaninezhad F, Nezhad Falatoury A. 2016. An update on the flora of Iran: Iranian angiosperm orders and families in accordance with APG IV. *Nova Biol Rep* 3: 80-107.
- Qasemi Dehkordi N, Qanadian M, Qaemmaqami L, Saeidifar S. 2015. Collection, identification, and evaluation of the

- traditional applications of some plants of the gardaneh rokh in Charmahal & Bakhtiari province. *J Islam Iran Traditional Med* 6: 80-88.
- Raunkiaer C. 1934. *Plant life forms and statistical plant geography*. Oxford: Clarendon Press.
- Rechinger KH. 1963-2005. *Flora Iranica*. Vol. 1-176. Graz: Akademische Druck-und Verlagsanstalt.
- Sabaghi S, Mozaffarian V, Nejad-Sattari T. 2014. Studies of the flora in darmian area in the southern Khorasan province. *J Taxonomy Biosyst* 6: 97-110.
- Safikhani K, Rahiminejad MR, Kalvandi R. 2006. Floristic study and life forms identification khangarmaz protected region in Hamedan province. *Pajouhesh and Sazandegi* 70: 70-78.
- Sanandaji S, Mozaffarian V. 2010. Studies of flora in saral area: Kurdistan, Iran. *J Taxonomy Biosyst* 2: 59-84.
- Shahrokhi A, Shirmardi H, Qaedi M. 2011. Introduction of extinct medicinal species of kellar kouh in Chaharmahal and Bakhtiari province. *J Herb Drug* 2: 95-100.
- Sharifi J, Jalili A, Gasimov Sh, Naqinezhad A, Azimi Motem F. 2012. Study on floristic, life form and plant chorology of wetlands in northern and eastern slopes of sabalan mountains. *J Taxonomy Biosyst* 10: 41-052.
- Shirmardi H, Mozaffarian V, Gholami P, Heidari Gh, Safaei M. 2014. Introduction of the flora, life form and chorology of helen protected area in Chaharmahal and Bakhtiari province. *J Plant Res* 20: 6: 75-96.
- Shirmardi H, Shahrokhi A, Mohammadi H, Talebi M. 2011. The study of qeysari region flore from Chaharmahal and Bakhtiari with 179 medicinal species. *J Herb Drug* 2: 1-22.
- Tabad MA, Jalilian N, Maroofi H. 2016. Study of flora, life form and chorology of plant species in zarivar region of marivan, Kurdistan. *J Taxonomy Biosyst* 8: 69-102.
- Taqipour Sh, Hasanzadeh M, Hosseini S. 2012. Introduction of flora, life form and chorology of the alla region and rudzard in Kuzestan province. *J Taxonomy Biosyst* 3: 15-30.
- Tavakoli Z, Mozaffarian V. 2004. Floristic study of flood watershed of kobarqom. *Pajouhesh and Sazandegi* 66: 57-67.
- The International Plant Names Index. 2012. Published on the Internet <http://www.ipni.org> [accessed 10 May 2017]
- The Plant List. 2010. Published on the Internet www.theplantlist.org [accessed 10 May 2017].
- Vahabi M, Tarkesh M, Farhang H, Salehi A. 2017. The investigation of the flora, life forms, and chorotypes of the plants sheida protected area, Chaharmahal and Bakhtiari province, Iran. *J Plant Res* in Press.
- Vaseqi P, Ejtehad H, Zokaei H, Joharchi M. 2008. The study of flore, life form and chorology of plant elements in kalat-zirjan gonabad, razavi Khorasan, Iran. *Tarbiyat Moalem J Sci* 8: 75-88.
- Yousefi M, Safari R, Nowrouzi M. 2011. An investigation of the flora of the chadegan region in Isfahan province. *J Plant Biol* 3: 75-96.
- Yousefi M. 2006. *Flora of Iran*. Tehran: Payam-e-Nour publication.
- Zohary M, Frey W, Pobst W, Talhtajan A, White F, Leonard J, Wendelbo P, Hedge IC, Freitag H, Clude Kelin J. 1999. Translated by Majnoonian H. *Phytogeography of Iran*. Tehran: Sabz Publishing.
- Zohary M. 1973. *Geobotanical foundations of the Middle East*. Stuttgart.